

VILLAGE OF BARRINGTON








BIKEWAY MAP



Village Hall
200 S. Hough St.
Barrington, IL 60010-4399
Phone: 847-304-3400
Fax: 847-381-7506
Hours: Mon - Fri: 8am - 4:30pm

The Vision of the Village of Barrington is to preserve and promote its unique small town heritage, preserve its distinct ecological and historical character, provide a moral and safe environment, maintain a high quality of life through the efficient use of community resources, and respond to future challenges through citizen participation in all civic, social, and cultural endeavors.

Legend

-  Village Boundary
-  Bike Routes
-  Bike Lanes
-  Bike Paths
-  Water Features
-  Streets
-  Railroad Tracks

Projection: State Plane Coordinate System (Illinois East)
Map Units: Feet
Source: Barrington GIS, BAGIS, Cook County and Lake County
Date: May 2009
Prepared by: Village of Barrington Geographic Information Systems

Disclaimer of Liability: GIS maps and related data contained therein ("maps and data") made available by the Village of Barrington are intended for reference purposes only. The Village provides such maps and data AS IS without any implied or expressed warranties as to its accuracy and completeness. Such maps and data are believed to be accurate but accuracy is not in any way guaranteed and modifications are made to such maps and data on an ongoing basis as new information becomes available. Any use and/or application of such maps and data is done solely at the user's own risk.

