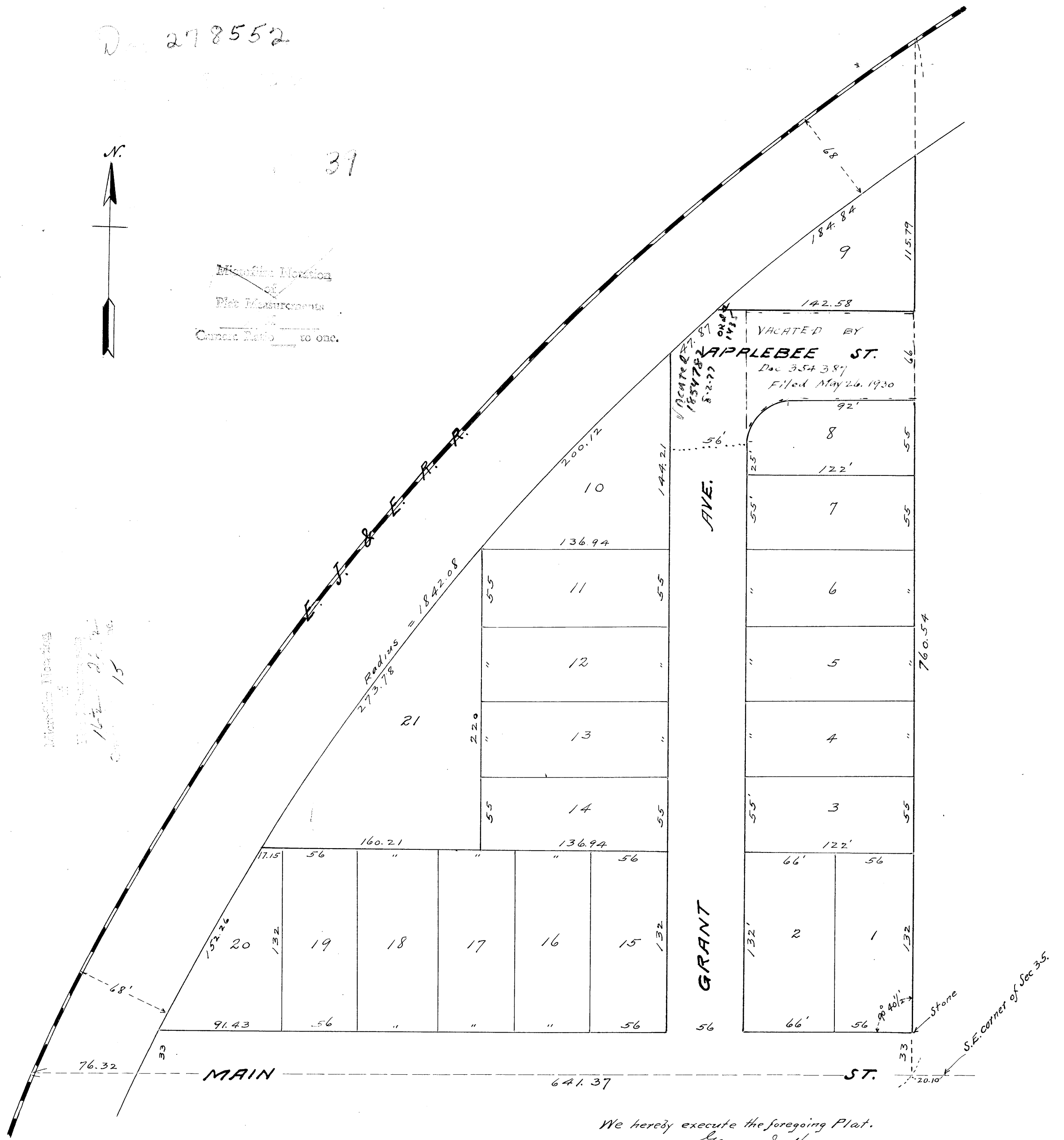


Doc 278552
 May 8. A.D. 1926
 2. P.M.


HAGER'S SUBDIVISION No. 2

OF
 Lot three (3) in County Clerks Division of the East half (E. 1/2) of the Southeast quarter (S.E. 1/4) of
 Section Thirty-five (35) Township Forty-three (43) North, Range Nine (9) East of the Third
 Principal Meridian (except Railroad).



We hereby execute the foregoing Plat.
 George J. Hager
 Owner


State of Illinois }
 County of Cook }
 J. A. McCoy a Notary Public in and for said County and State
 do hereby certify that George J. Hager personally known to me to be the same persons
 whose names are subscribed to the foregoing instrument appeared before me this
 day in person and acknowledged themselves to be the Owners of the premises hereon
 described and the said instrument to be their free and voluntary act and deed
 for the uses and purposes therein set forth.
 Given under my hand and Notarial Seal this 7th day of May A.D. 1926.
 J. A. McCoy
 Notary Public.



State of Illinois }
 County of Cook }
 L. D. Suhr, do hereby certify that I have surveyed the above
 described property according to the Official Record. I do further certify that I have
 subdivided the same into lots and streets, all of which is correctly shown on plat
 hereon drawn. Dimensions being in feet and decimals thereof.
 Scale 1 inch = 60 feet
 Chicago, this 18th day of August A.D. 1925
 B. 247 P. 110
 7251570.
 L. D. Suhr.
 Illinois Registered Land Surveyor.



Approved by the Board of Trustees of the Village of Barrington,
 in Cook County, Illinois, at their meeting held this 5 day of
 May A.D. 1926
 Attest J. A. McCoy
 Clerk.
 By J. C. Badwallader,
 President.



STATE OF ILLINOIS }
 LAKE COUNTY }
 I, LEW A. HENDEE, County Clerk of
 Lake County, in the State aforesaid, do hereby certify that
 I find no redeemable tax sales or unpaid forfeited
 taxes against any of the real estate included in this
 subdivision
 Dated at Waukegan, Illinois this 8th day of May A.D. 1926
 Lew A. Hendee,
 COUNTY CLERK.

